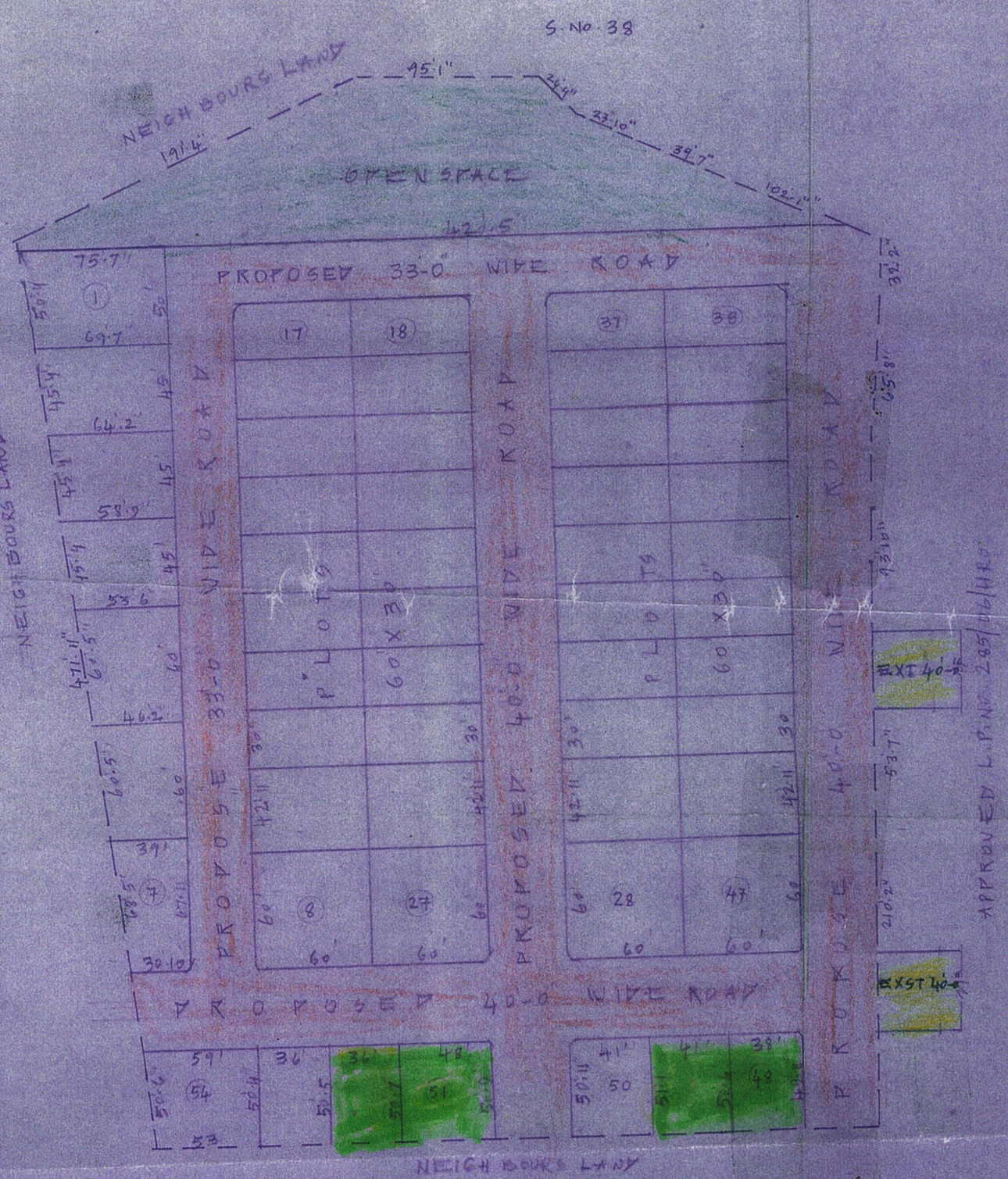

C.No. 1623/08/HRO/H2

CONFORMED IN L.P.NO. 402/08/HMDA



PEDDATOOPRA (V)

EXTRACT OF VILLAGE MAP

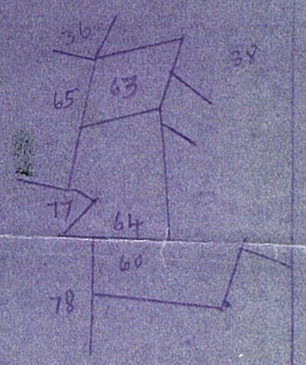

REFERENCE

LAY OUT BOUNDARY

EXISTING ROADS

PROPOSED ROADS

TOTAL LAYOUT AREA ACS. 4.525

% OF OPEN SPACE (10.6) ACS

% OF ROADS AREA (30.8) ACS. 1.393

TOTAL NO OF PLOTS : (54)

PEDDATOOPRA GRAMPANCHATAT

TECHNICAL LAYOUT PATTER INS NO. 63

SITUATED AT PEDDATOOPRA (V)

SHAMSHABAD (M) RANGA REDDY (DIST)

SCALE: 1:50"

M. Amjad T.P. ASST	K. Parameshwar Reddy REGIONAL DEPUTY DIRECTOR OF TOWN & COUNTRY PLANNING
A.A.O	ASST DIRECTOR